

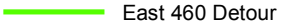




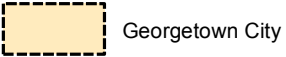
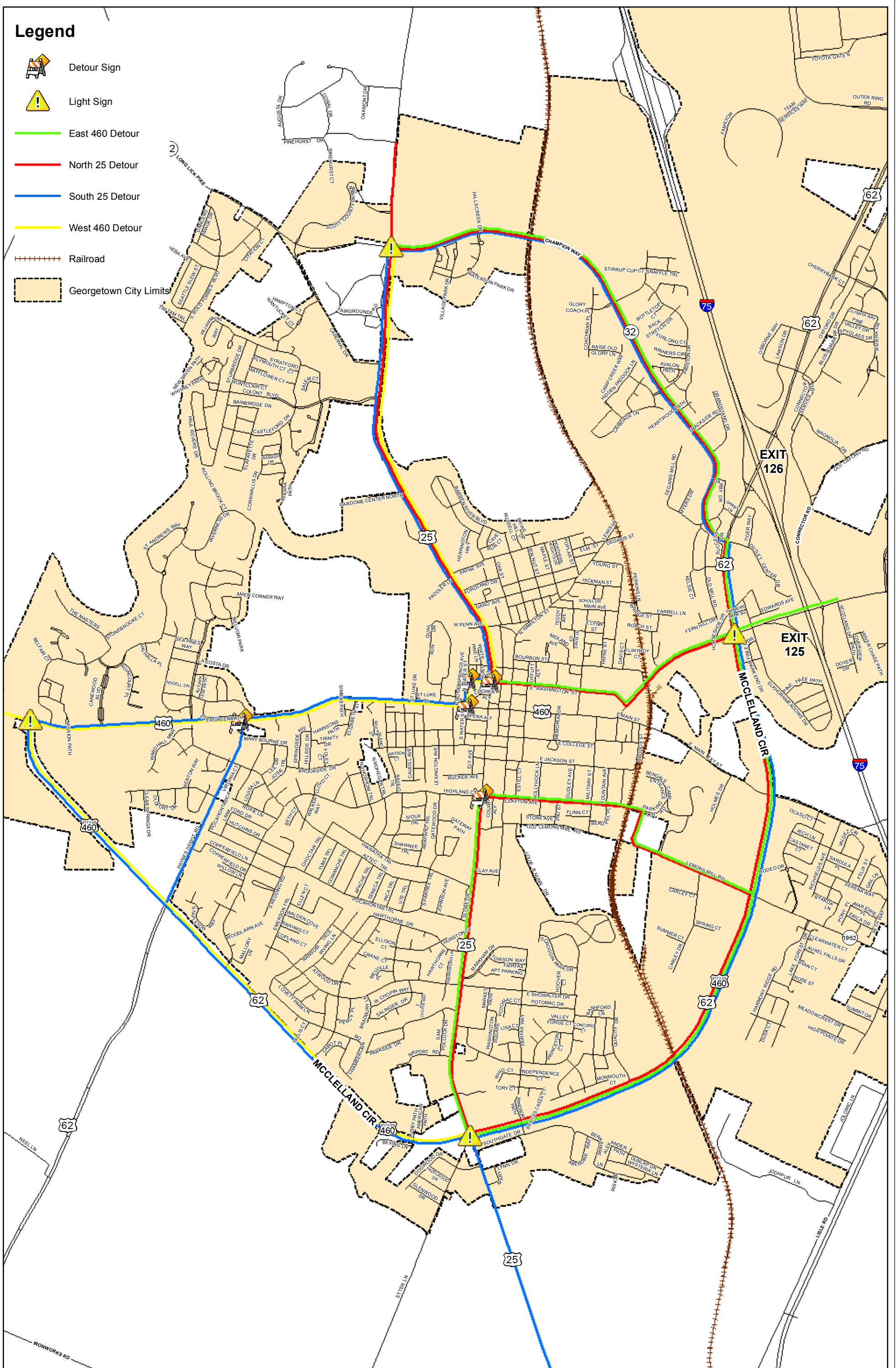



Legend

-  Detour Sign
-  Light Sign
-  East 460 Detour
-  North 25 Detour
-  South 25 Detour
-  West 460 Detour
-  Railroad
-  Georgetown City Limits



1:24,000



Map created by the Georgetown-Scott County Planning Commission GIS
 230 E. Main St., Georgetown, KY 40324
 502-867-3701 www.gscplanning.com
 Printed 9/10/2010 MMT
 OuterRingStreets.mxd